

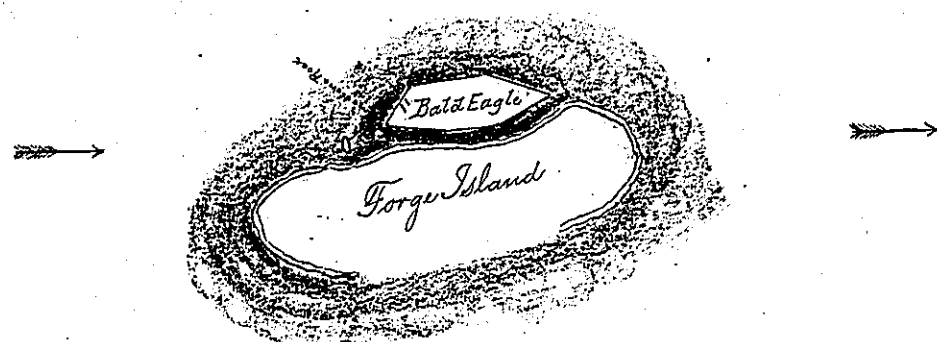


Lancaster County John Haldeman

Surveyor General



Down River Susquehanna



York County

Situate in the River Susquehanna Called Bald Eagle Containing two acres and one quarter of an
Acre of Land and the usual allowance &c. Surveyed In pursuance of a Warrant granted unto Sebastian Trunk
for about one acre and a half, bearing date the sixteenth day of September A. Dom. 1802 the courses and distances
of which are as follows viz: Beginning at a lime stone Rock where this ^{1st} Mark is Placed in the above Diagram thence
Down the Susquehanna River North eighty one Degrees East eleven perches South forty five degrees and three quarters
East nineteen perches and one tenth South twenty five degrees and three quarters east eighteen perches and seven
tenths thence up the same on the South side and about ten Perches from Forge Island North eighty six degrees West
fifteen Perches and nine tenths North forty nine degrees West thirteen perches and North thirty one degrees West
sixteen perches and one quarter to the Place of Beginning Containing two acres and one quarter of an acre of Land
and allowance &c. as afores^d being opposite where John Haldeman lives and Eastward in the said River to
an Island called Forge Island and about one mile from the mouth of Codorus Creek where it empties in
to the said River Surveyed 6th December A. D. 1802

To Samuel Cochran Esq
Surveyor General
Pennsylvania

Sam. Ensminger D. S.
Henry Ream D. S.

IN TESTIMONY that the above is a copy of the original remaining on file in the Department of
Internal Affairs of Pennsylvania, made conformably to an Act of Assembly
approved the 16th day of February, 1833, I have hereunto set my Hand
and caused the Seal of said Department to be affixed at Harrisburg, this

fifth day of February 1891.

Jameau Latta
Secretary of Internal Affairs.